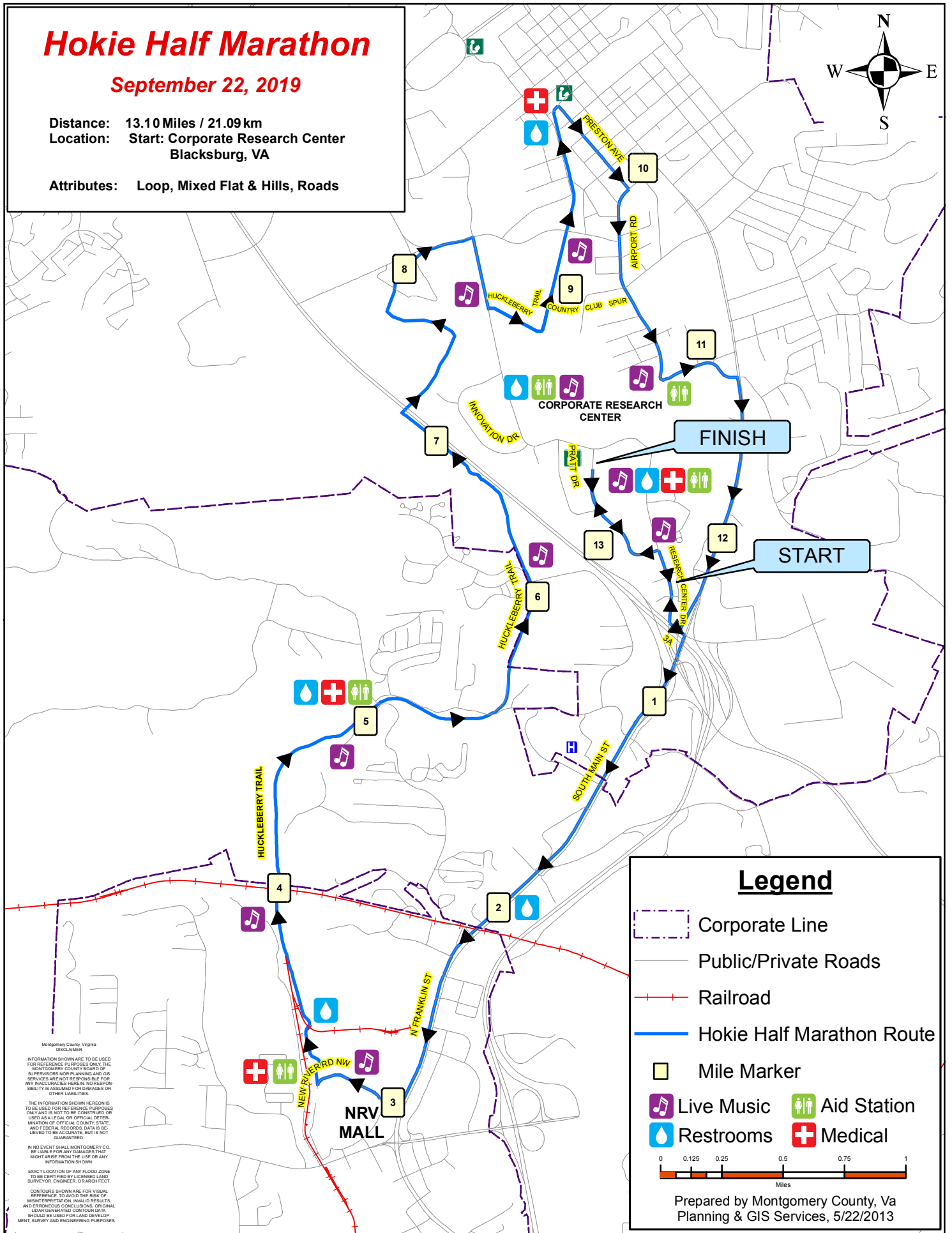



Hokie Half Marathon

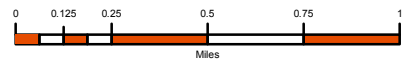
September 22, 2019

Distance: 13.10 Miles / 21.09 km
Location: Start: Corporate Research Center
Blacksburg, VA
Attributes: Loop, Mixed Flat & Hills, Roads



Legend

- Corporate Line
- Public/Private Roads
- Railroad
- Hokie Half Marathon Route
- Mile Marker
- Live Music
- Restrooms
- Aid Station
- Medical



Prepared by Montgomery County, Va
Planning & GIS Services, 5/22/2013

Montgomery County, Virginia
DISCLAIMER
INFORMATION SHOWN HEREIN IS TO BE USED FOR REFERENCE PURPOSES ONLY. THE MONTGOMERY COUNTY BOARD OF SUPERVISORS NOR PLANNING AND GIS SERVICES ARE NOT RESPONSIBLE FOR ANY INACCURACIES HEREIN. NO RESPONSIBILITY IS ASSUMED FOR DAMAGES OR OTHER LIABILITIES.
THE INFORMATION SHOWN HEREIN IS TO BE USED FOR REFERENCE PURPOSES ONLY AND IS NOT TO BE CONSTRUED OR USED AS A LEGAL OR OFFICIAL DETERMINATION OF OFFICIAL COUNTY, STATE, AND FEDERAL RECORDS. DATA IS BELIEVED TO BE ACCURATE, BUT IS NOT GUARANTEED.
IN NO EVENT SHALL MONTGOMERY CO. BE LIABLE FOR ANY DAMAGES THAT MIGHT ARISE FROM THE USE OR ANY INFORMATION SHOWN.
EXACT LOCATION OF ANY FLOOD ZONE TO BE CERTIFIED BY LICENSED LAND SURVEYOR, ENGINEER OR ARCHITECT.
CONTOURS SHOWN ARE FOR VISUAL REFERENCE. TO AVOID THE RISK OF MISTAKEN IDENTIFICATION, ORIGINAL LEGAL GENERATED CONTOUR DATA SHOULD BE USED FOR LAND DEVELOPMENT, SURVEY AND ENGINEERING PURPOSES.